

116°13'0"W

116°12'0"W

116°11'0"W

116°10'0"W

Upper Mica Complex
 Midnight Mica
 ID-SJS-032016
 08-08-2014 Briefing

Div Z

A MED1








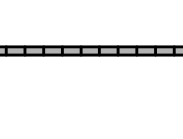
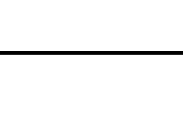
Calder Point

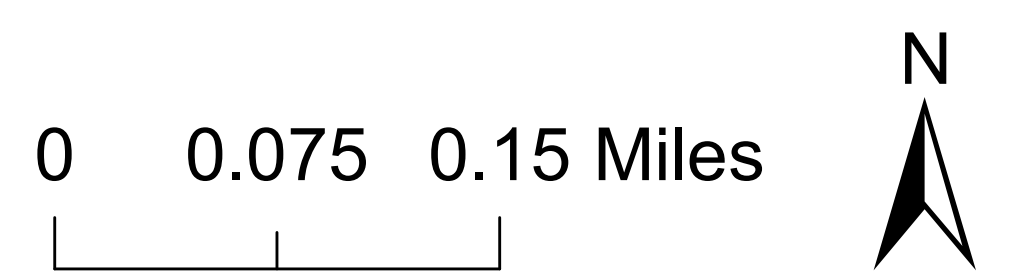
Z MED1

Div A

DP1

Legend

-  Medivac Site
-  DivisionBreaks
-  DropPoints
-  Paved Highway
-  Non-highway Paved
-  Mainhaul
-  County Roads
-  Rocked Secondary
-  Local



116°13'0"W

116°12'0"W

116°11'0"W

116°10'0"W

47°14'0"N

47°14'0"N

47°15'0"N