

Upper Mica Complex  
Midnight Mica  
ID-SJS-032016  
08-09-2014 Briefing

# Div Z

# Div A

4313 x Calder Point

x 3868

A Med-1 (DP 2)













Z Med-1 (DP 3)

x 4184

3685 x 22

DP1

### Legend

-  Medivac Sites
-  Water Source
-  Division Breaks
-  Drop Points
-  Completed Line
-  Uncontained
-  Paved Highway
-  Non-highway Paved
-  Mainhaul
-  County Roads
-  Rocked Secondary
-  Local

0 0.075 0.15 Miles

