

116°13'0"W

116°12'0"W

116°11'0"W

116°10'0"W

Upper Mica Complex
Midnight Mica
ID-SJS-032016
08-09-2014 Briefing

Div Z

Div A

4313 x Calder Point

x 3868

A Med-1 (DP 2)

Z Med-1 (DP 3)








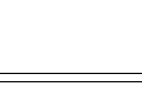


x 4184

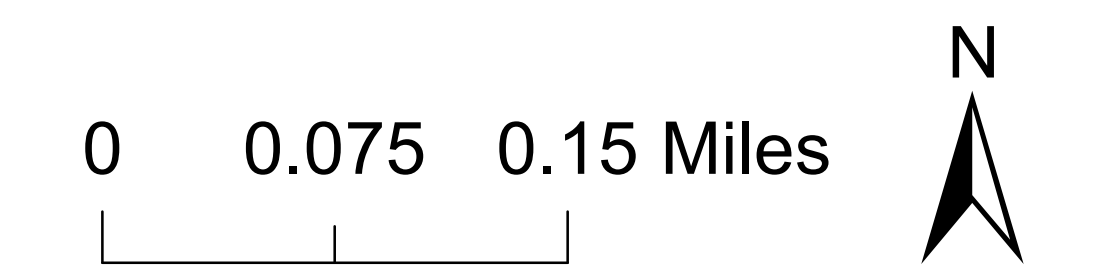
3685 x 22

DP1

3320

Legend

-  Medivac Sites
-  Water Source
-  Division Breaks
-  Drop Points
-  Paved Highway
-  Non-highway Paved
-  Mainhaul
-  County Roads
-  Rocked Secondary
-  Local



116°13'0"W

116°12'0"W

116°11'0"W

116°10'0"W

47°14'0"N

47°14'0"N