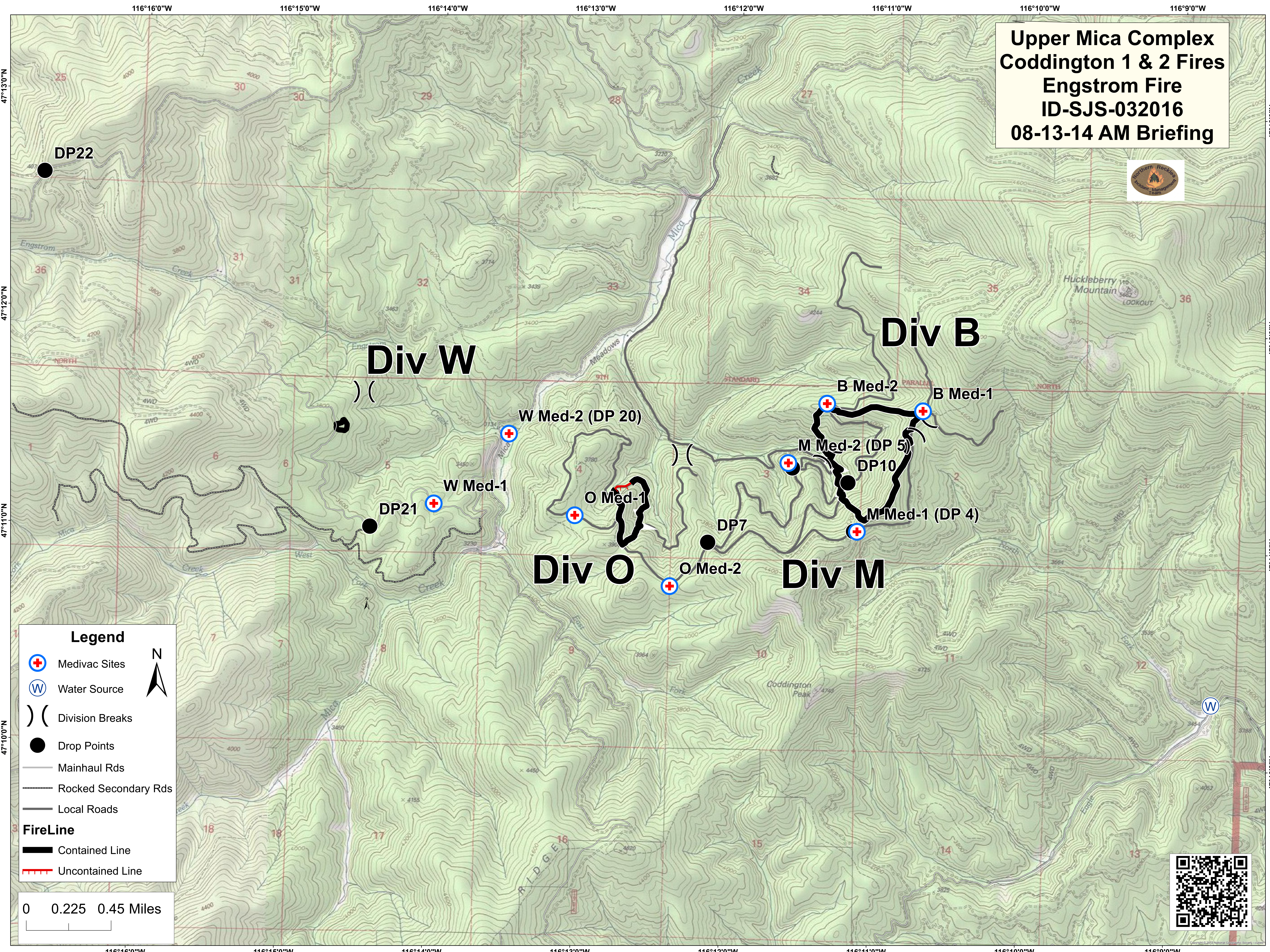



**Upper Mica Complex  
Coddington 1 & 2 Fires  
Engstrom Fire  
ID-SJS-032016  
08-13-14 AM Briefing**

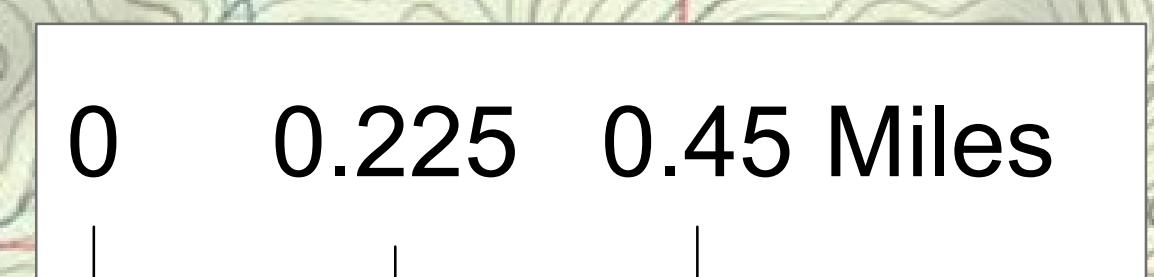



**Legend**

- Medivac Sites
- Water Source
- Division Breaks
- Drop Points
- Mainhaul Rds
- Rocked Secondary Rds
- Local Roads

**FireLine**

- Contained Line
- Uncontained Line



116°16'0"W 116°15'0"W 116°14'0"W 116°13'0"W 116°12'0"W 116°11'0"W 116°10'0"W 116°9'0"W

47°13'0"N  
47°12'0"N  
47°11'0"N  
47°10'0"N

47°13'0"N  
47°12'0"N  
47°11'0"N  
47°10'0"N