

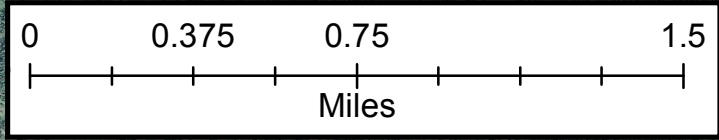
115°13'0"W 115°12'30"W 115°12'0"W 115°11'30"W 115°11'0"W 115°10'30"W 115°10'0"W 115°9'30"W 115°9'0"W 115°8'30"W 115°8'0"W

Vermillion & Moss Creek IR
Map Date: 09/17/14
Imagery Date/Time: 09/17/14, 0042
NAD 83 - UTM Zone 11
IRIN: Tim Stauffer





****Very low confidence regarding heat readings on Moss Creek due to image tear****


45°55'30"N
45°55'0"N
45°54'30"N
45°54'0"N
45°53'30"N
45°53'0"N

45°55'30"N
45°55'0"N
45°54'30"N
45°54'0"N
45°53'30"N
45°53'0"N



Legend

-  Heat Perimeter
-  Intense Heat
-  Scattered Heat
-  Isolated Heat Sources



115°13'0"W 115°12'30"W 115°12'0"W 115°11'30"W 115°11'0"W 115°10'30"W 115°10'0"W 115°9'30"W 115°9'0"W 115°8'30"W 115°8'0"W