

113°49'30"W

113°49'0"W

113°48'30"W

113°48'0"W

113°47'30"W

46°29'0"N



West Alder Incident MT-LNF-000638 Infrared Map



Imagery Date: 8/13/2014 @ 2103 MDT

Interpreted Acres: 82

IRIN: Cheron Ferland / Max Wahlberg (t)

46°28'30"N

46°28'0"N

46°28'30"N

46°28'0"N

113°50'0"W

113°49'30"W





113°49'0"W

113°48'30"W

113°48'0"W

113°47'30"W

Legend

-  Isolated Heat
-  Intense Heat
-  Scattered Heat
-  Heat Perimeter

