

# Marble Creek

ID-IPF-000799

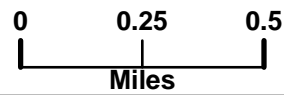
Day Shift



Aug 22, 2015

1,335 GIS ACRES

GPS Flight: 8/21/2015 @ 1100 hrs

Map created 8/21/2015 2119 hrs - KLG



-  Division
-  Water Source
-  Staging Area
-  Incident Base
-  Spot Fire
-  Drop Point
-  Helispot
-  Completed Dozer Line
-  Direct
-  Indirect
-  Uncontrolled Fire Edge

