

# Marble Creek

ID-IPF-000799

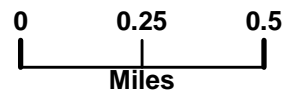
Day Shift











Aug 23, 2015

**1,437 GIS ACRES**

GPS Flight: 8/22/2015 @ 1100 hrs

Map created 8/22/2015 2016 hrs - KLG



-  Division
-  Water Source
-  Staging Area
-  Incident Base
-  Drop Point
-  Helispot
-  Completed Dozer Line
-  Direct
-  Indirect
-  Uncontrolled Fire Edge

