

# BRIEFING


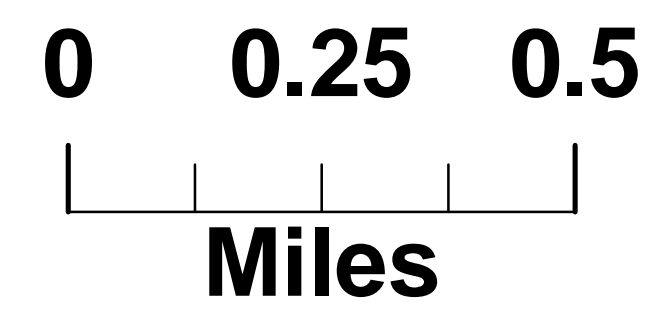
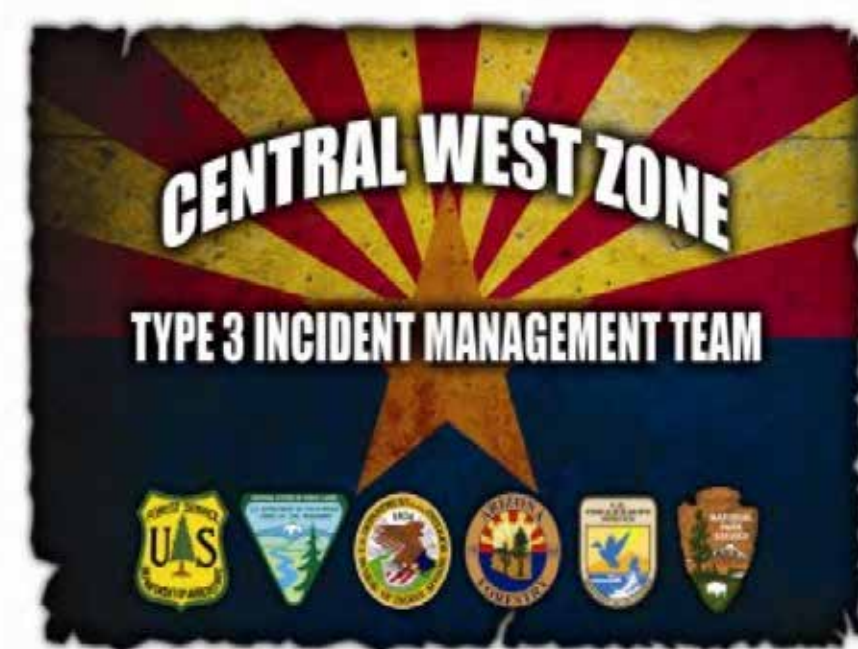
## Marble Creek

ID-IPF-000799  
Day Operational Period  
08/27/2015

1,960 GIS ACRES

GPS Flight: 8/26/2015 @ 1700 hrs

Map created 8/26/2015 2114 hrs - KLG



	Pump		Completed Dozer Line
	Drop Point		Completed Line
	Hotspot		Direct
	Incident Base		Indirect
	Staging Area		Uncontrolled Fire Edge
	Water Source		Best Travel Route
	Land Managing Agency		Private
	U.S. Forest Service		State
	Division		

