

BRIEFING

Marble Creek


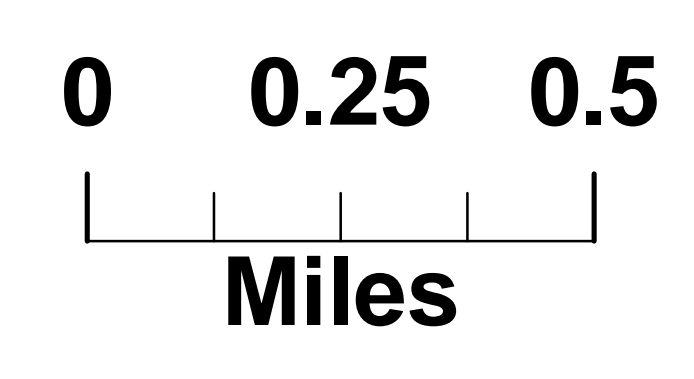
ID-IPF-000799
Day Operational Period

08/28/2015

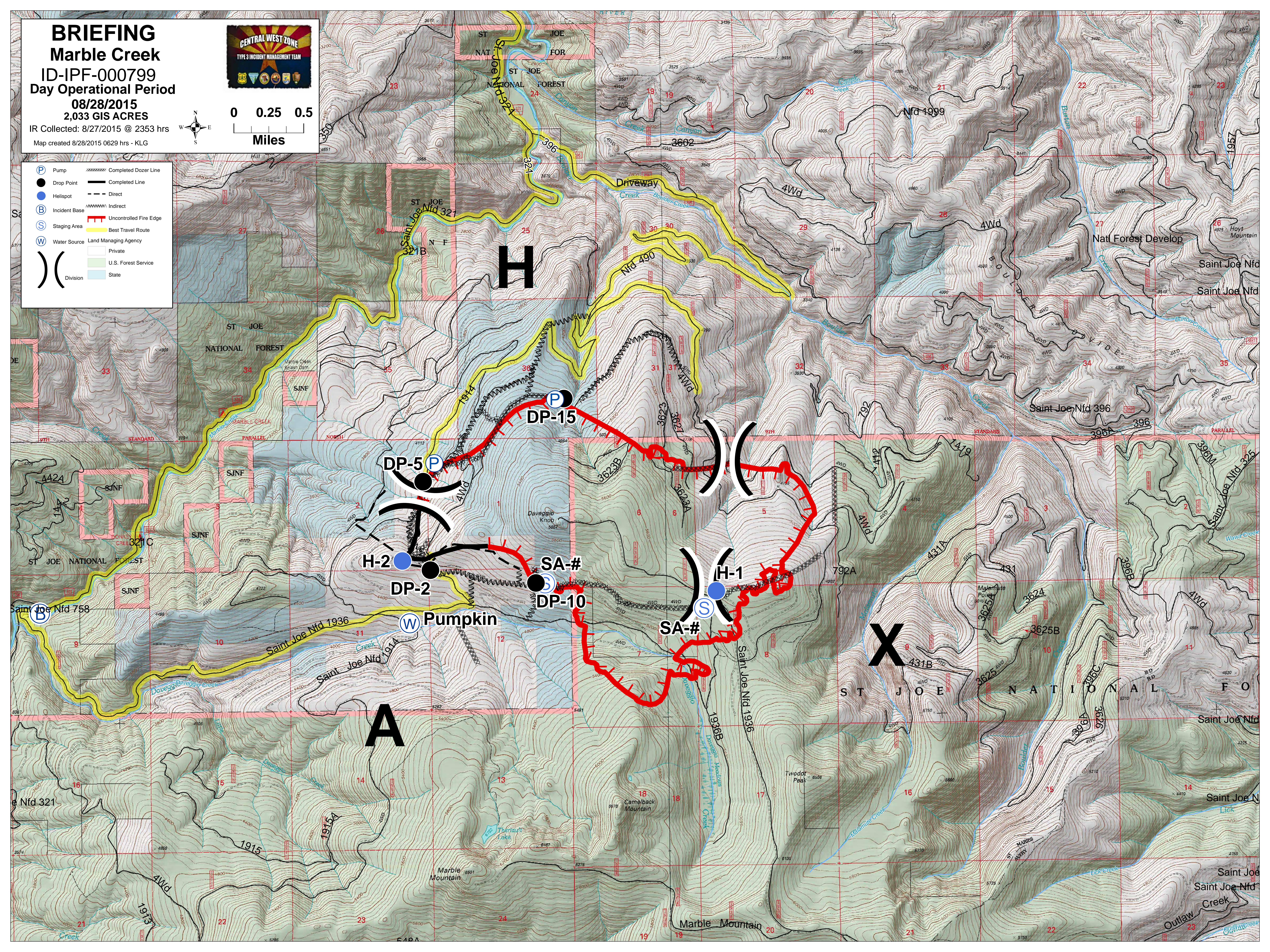
2,033 GIS ACRES

IR Collected: 8/27/2015 @ 2353 hrs

Map created 8/28/2015 0629 hrs - KLG



- Pump
- Drop Point
- Helispot
- Incident Base
- Staging Area
- Water Source
- Division
- Completed Dozer Line
- Completed Line
- Direct
- Indirect
- Uncontrolled Fire Edge
- Best Travel Route
- Land Managing Agency
- Private
- U.S. Forest Service
- State



A

H

X

DP-5

DP-15

H-2

DP-2

Pumpkin

SA-#

DP-10

H-1

SA-#

ST JOE Nfd 758

Saint Joe Nfd 1936

Saint Joe Nfd 1914

Saint Joe Nfd 1936

Marble Mountain

Marble Mountain

Saint Joe Nfd

Saint Joe Nfd

Outlaw Creek