

115°25'W

115°24'W

115°23'W

115°22'W

115°21'W

47°15'N

47°14'N

47°13'N

47°12'N

47°11'N

47°15'N

47°14'N

47°13'N

47°12'N



47°11'N

Avery Complex Fire
 Heat Acres: 4,429
 ID-IPF-001034
 Infrared Interpretation
 Imagery Date:
 09/03/2015 2116 Hrs




1:24,000



 Heat Perimeter
 Isolated Heat Sources
 NAD 1983 UTM Zone 11N

IRIN: K Felker
 Map produced:
 9/4/2015 0133 hrs

0 1,250 2,500 5,000 Feet



Map data provided by: GeoEye, Earthstar Geographics, CNES/Airbus DS, USDA, USGS, AEX, Getmapping, Aerogrid, IGN, IGP, swisstopo, and the GIS User Community

115°25'W

115°24'W

115°23'W

115°22'W

115°21'W