



116°5'W 116°4'W 116°3'W 116°2'W 116°1'W 116°0'W 115°59'W 115°58'W 115°57'W 115°56'W 115°55'W 115°54'W 115°53'W

47°14'N  
47°13'N  
47°12'N  
47°11'N  
47°10'N  
47°9'N  
47°8'N  
47°7'N  
47°6'N  
47°5'N  
47°4'N  
47°3'N  
47°2'N  
47°1'N

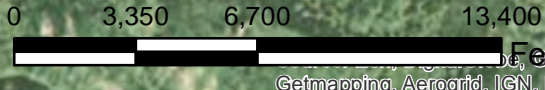
**Avery Complex Fire**  
Heat Acres: 4,429  
ID-IPF-001034  
Infrared Interpretation  
Imagery Date:  
09/03/2015 2116 Hrs



Cloud

 Heat Perimeter  
 Isolated Heat Sources  
NAD 1983 UTM Zone 11N

IRIN: K Felker  
Map produced:  
9/4/2015 0644 hrs



Map data provided by: GeoEye, Earthstar Geographics, CNES/Airbus DS, USDA, USGS, AEX, Getmapping, Aerogrid, IGN, IGP, swisstopo, and the GIS User Community

116°5'W 116°4'W 116°3'W 116°2'W 116°1'W 116°0'W 115°59'W 115°58'W 115°57'W 115°56'W 115°55'W 115°54'W 115°53'W