

115°25'W

115°24'W

115°23'W

115°22'W

115°21'W

47°15'N

47°14'N

47°13'N

47°12'N

47°11'N

47°15'N

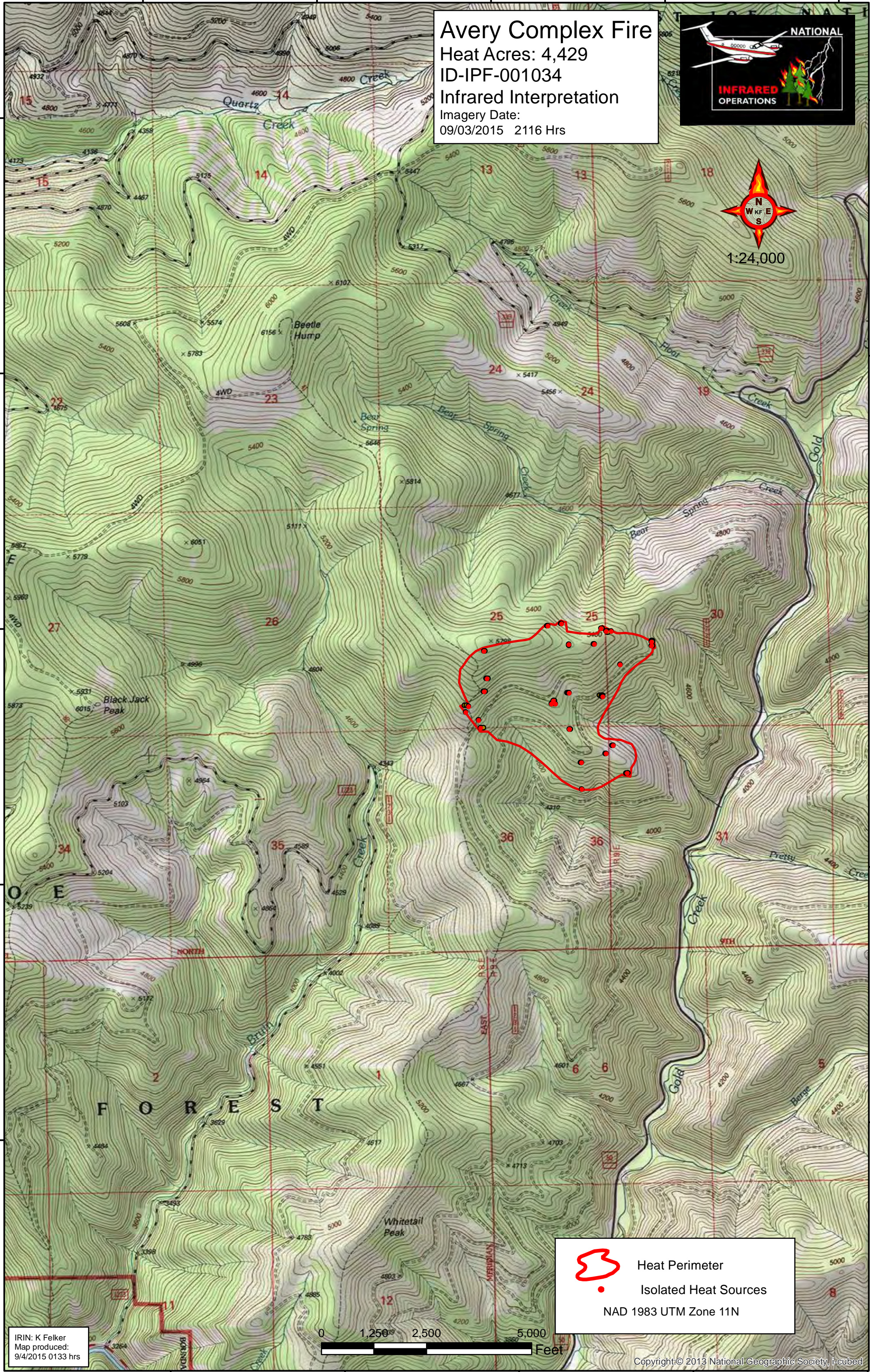
47°14'N



47°13'N

47°12'N

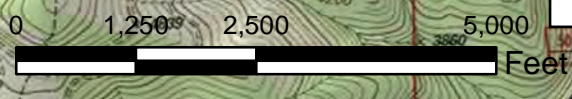
47°11'N

Avery Complex Fire
 Heat Acres: 4,429
 ID-IPF-001034
 Infrared Interpretation
 Imagery Date:
 09/03/2015 2116 Hrs



 Heat Perimeter
 Isolated Heat Sources
 NAD 1983 UTM Zone 11N

IRIN: K Felker
 Map produced:
 9/4/2015 0133 hrs



Copyright © 2013 National Geographic Society, i-cubed

115°25'W

115°24'W

115°23'W

115°22'W

115°21'W