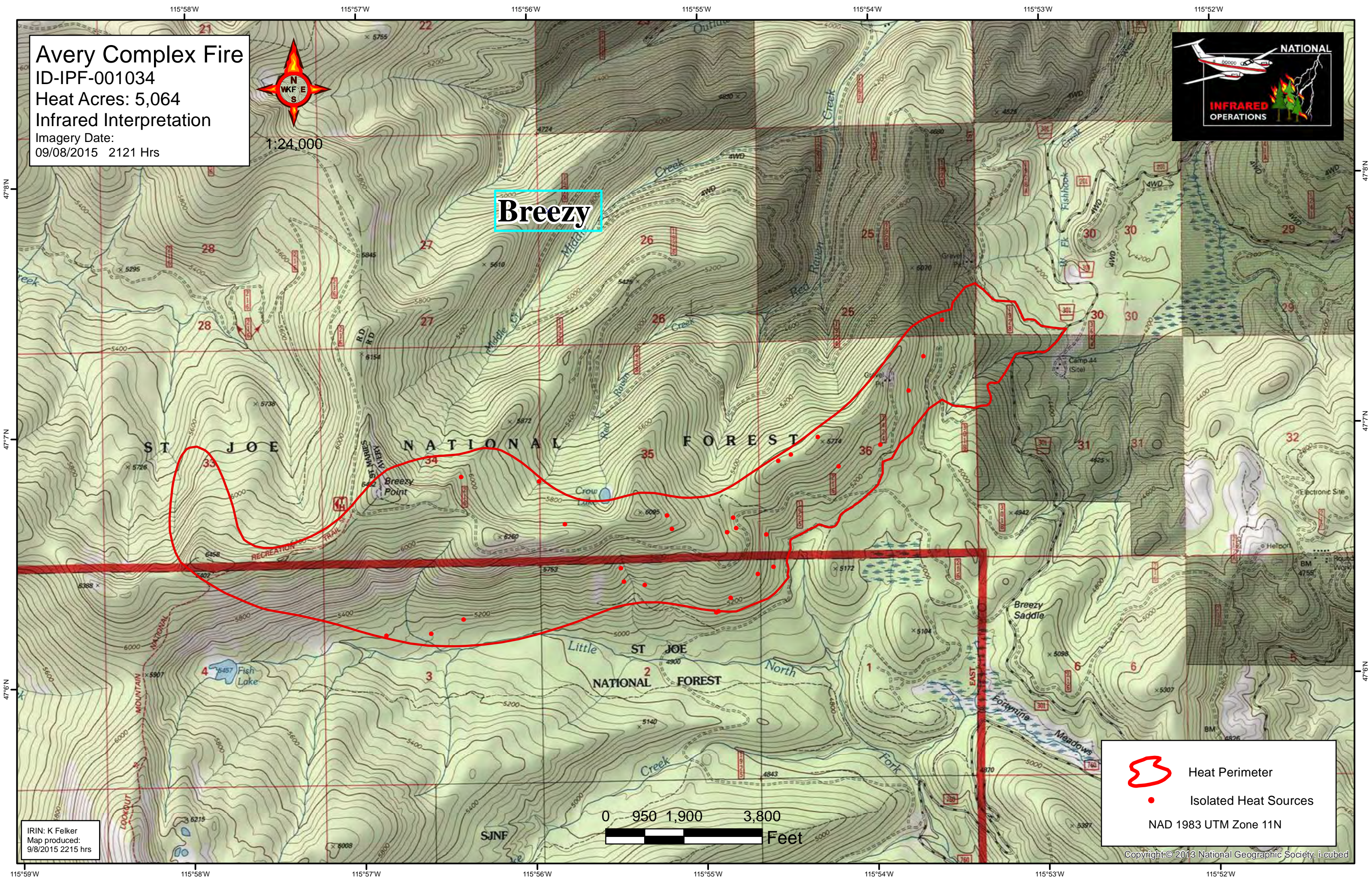


**Avery Complex Fire**  
ID-IPF-001034  
Heat Acres: 5,064  
Infrared Interpretation  
Imagery Date:  
09/08/2015 2121 Hrs



**Breezy**






47°8'N  
47°7'N  
47°6'N

47°8'N  
47°7'N  
47°6'N

115°59'W 115°58'W 115°57'W 115°56'W 115°55'W 115°54'W 115°53'W 115°52'W

IRIN: K Felker  
Map produced:  
9/8/2015 2215 hrs



 Heat Perimeter  
 Isolated Heat Sources  
NAD 1983 UTM Zone 11N