

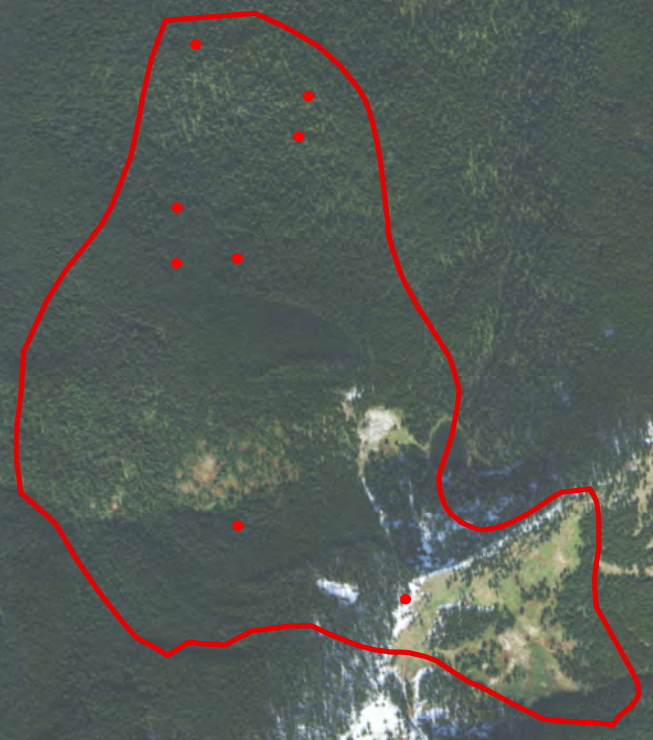
116°2'W 116°1'W 116°0'W 115°59'W 115°58'W 115°57'W 115°56'W 115°55'W



47°4'N  
47°3'N  
47°2'N  
47°1'N

**Avery Complex Fire**  
ID-IPF-001034  
Heat Acres: 5,064  
Infrared Interpretation  
Imagery Date:  
09/08/2015 2121 Hrs



**Crater**



-  Heat Perimeter
  -  Isolated Heat Sources
- NAD 1983 UTM Zone 11N



IRIN: K Felker  
Map produced:  
9/8/2015 2211 hrs

116°2'W 116°1'W 116°0'W 115°59'W 115°58'W 115°57'W 115°56'W 115°55'W

47°3'N  
47°2'N  
47°1'N

Source: Esri, DigitalGlobe, GeoEye, Earthstar Geographics, CNES/Airbus DS, USDA, USGS, AEX, GeoEye, IGN, Aerogis, GEBCO, US Department of the Interior, US Geological Survey