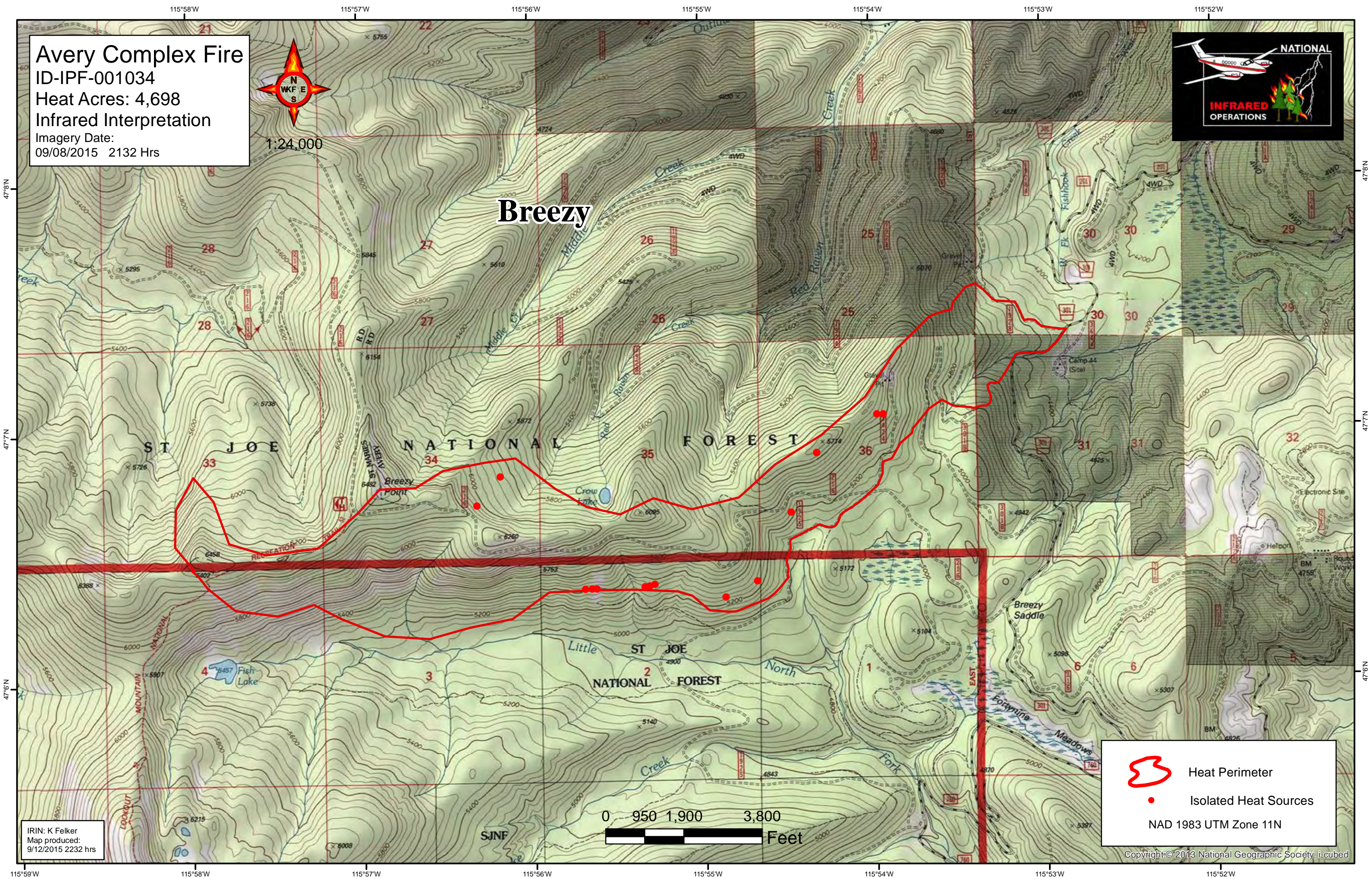


**Avery Complex Fire**  
ID-IPF-001034  
Heat Acres: 4,698  
Infrared Interpretation  
Imagery Date:  
09/08/2015 2132 Hrs



# Breezy



47°8'N

47°7'N

47°6'N


47°8'N



47°7'N

47°6'N

115°59'W 115°58'W 115°57'W 115°56'W 115°55'W 115°54'W 115°53'W 115°52'W

IRIN: K Felker  
Map produced:  
9/12/2015 2232 hrs



 Heat Perimeter  
 Isolated Heat Sources  
NAD 1983 UTM Zone 11N