




Avery Complex Fire
ID-IPF-001034
Heat Acres: 4,698
Infrared Interpretation
Imagery Date:
09/08/2015 2132 Hrs



Crater



 Heat Perimeter
 Isolated Heat Sources
NAD 1983 UTM Zone 11N



IRIN: K Felker
Map produced:
9/12/2015 2235 hrs