

114°56'0"W

114°55'0"W

114°54'0"W

114°53'0"W

46°13'0"N

46°13'0"N

46°12'0"N



46°12'0"N

114°56'0"W

114°55'0"W



114°54'0"W

Bailey Fire
ID-NCF-000111
Map Date: 07/21/15
Imagery Date: 07/20/15
Time: 2257MDT
Interpreted Acres: 855.9 Acres
IRIN Lance R. Brady

-  Heat Perimeter
-  Heat Perimeter

0 0.05 0.1 0.2 Miles

N

Source: Esri, DigitalGlobe, GeoEye, Earthstar Geographics, CNES/Airbus Community