


114°57'0"W 114°56'0"W 114°55'0"W 114°54'0"W 114°53'0"W

46°13'0"N




46°13'0"N

46°12'0"N

46°12'0"N



**Bailey Fire**  
**ID-NCF-000111**  
**Map Date: 07/23/15**  
**Imagery Date: 07/22/15**  
**Time: 2309MDT**  
**Interpreted Acres: 868.2 Acres**  
**IRIN Lance R. Brady**

-  Isolated Heat
-  Heat Perimeter
-  Intense Heat

0 0.075 0.15 0.3 Miles

N

Source: Esri, DigitalGlobe, GeoEye, Earthstar Geographics, CNES/Airbus Community

114°57'0"W 114°56'0"W 114°55'0"W 114°54'0"W 114°53'0"W