

114°56'0"W

114°55'0"W

114°54'0"W

114°53'0"W

46°13'0"N

46°13'0"N


46°12'0"N

46°12'0"N



114°56'0"W

114°55'0"W

114°54'0"W




Bailey Fire
ID-NCF-000111
Map Date: 07/25/15
Imagery Date: 07/25/15
Time: 0021MDT
Interpreted Acres: 872.2 Acres
IRIN Lance R. Brady

-  Isolated Heat
-  Heat Perimeter

0 0.05 0.1 0.2 Miles

N



Source: Esri, DigitalGlobe, GeoEye, Earthstar Geographics, CNES/Airbu Community