

114°57'W 114°56'W 114°55'W 114°54'W 114°53'W

Bailey Fire
ID-NCF-000111
Infrared Interpretation
Imagery Date:
08/01/2015 0144 Hrs
Heat acres: 893



46°13'N

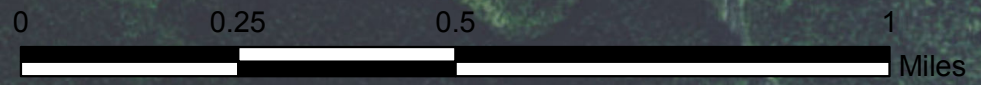
46°13'N





46°12'N

46°12'N



IRIN: Joe Larson
Map produced:
8/1/2015 0239 hrs



-  Heat Perimeter
-  Intense Heat Areas
-  Scattered Heat Areas
-  Isolated Heat Sources

NAD 1983 UTM Zone 11N

Source: Esri, DigitalGlobe, GeoEye, i-cubed, Earthstar Geographics, CNES/Airbus DS, USDA, USGS, AEX, Getmapping, Aerogrid, IGN, IGP, swisstopo, and the GIS User Community

114°57'W 114°56'W 114°55'W 114°54'W 114°53'W