

114°57'W 114°56'W 114°55'W 114°54'W 114°53'W

Bailey Fire
ID-NCF-000111
Infrared Interpretation
Imagery Date:
08/01/2015 0144 Hrs
Heat acres: 893


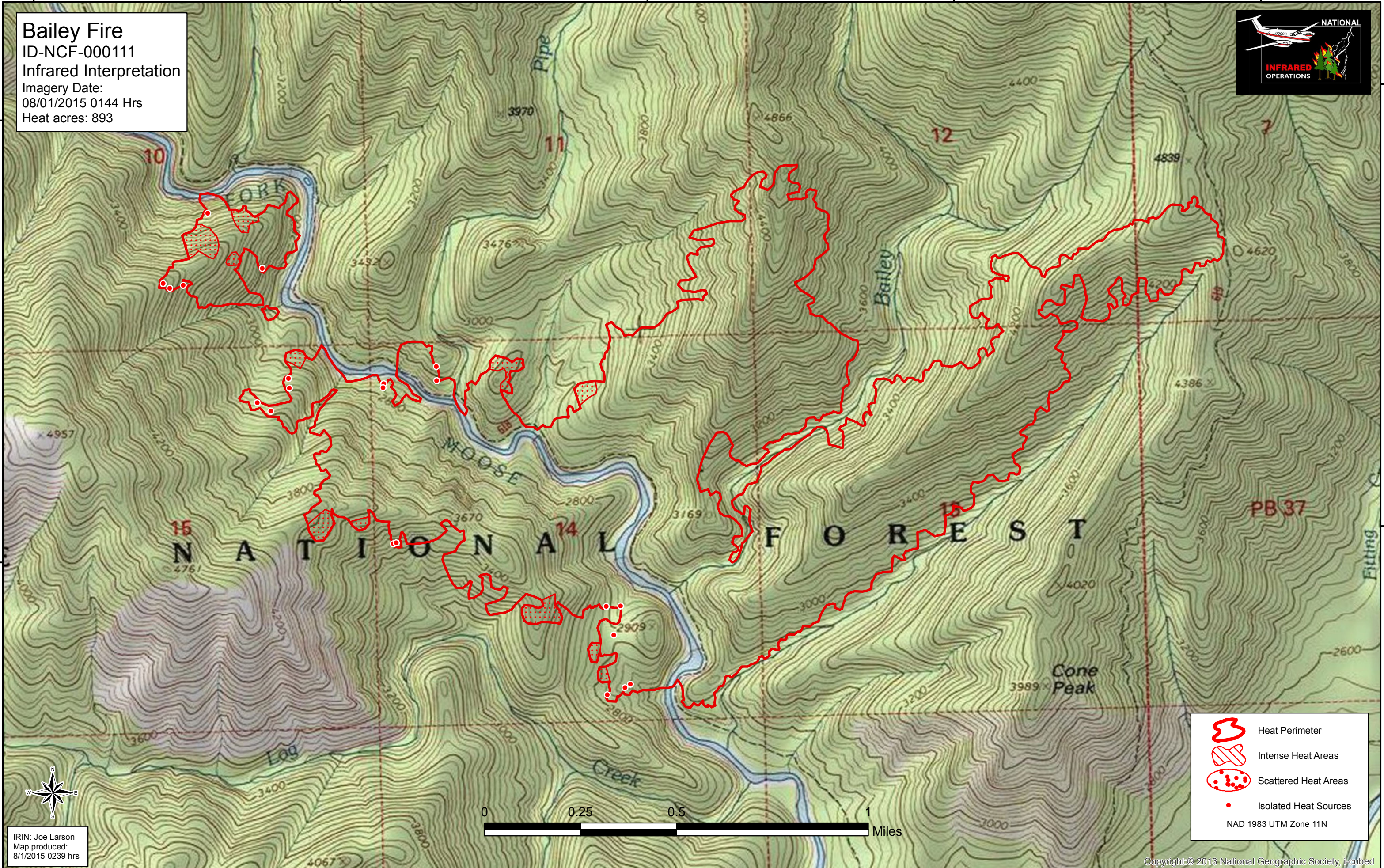






46°13'N

46°12'N

46°13'N

46°12'N



-  Heat Perimeter
-  Intense Heat Areas
-  Scattered Heat Areas
-  Isolated Heat Sources

NAD 1983 UTM Zone 11N



IRIN: Joe Larson
Map produced:
8/1/2015 0239 hrs

114°57'W 114°56'W 114°55'W 114°54'W 114°53'W