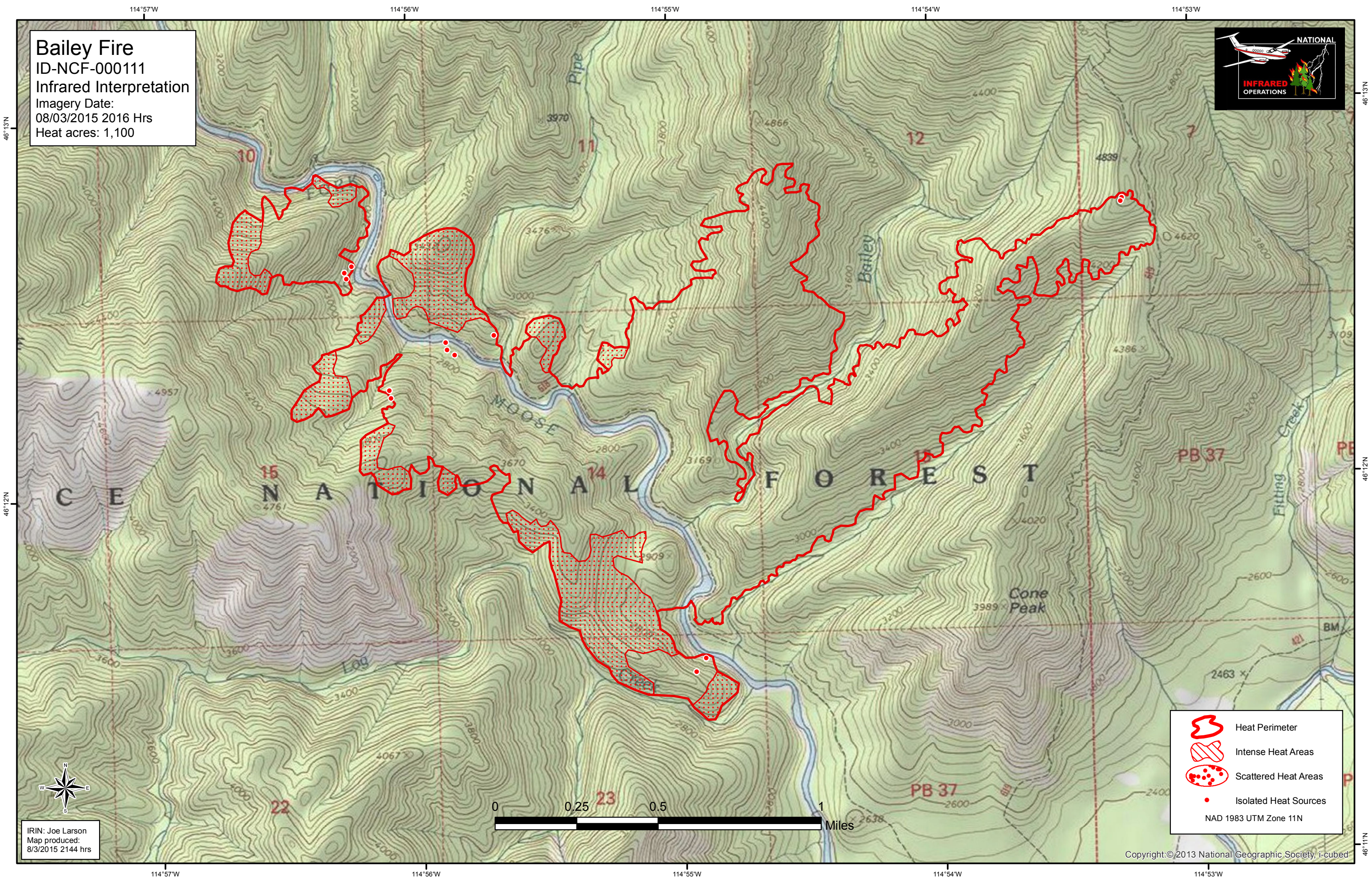






**Bailey Fire**  
ID-NCF-000111  
Infrared Interpretation  
Imagery Date:  
08/03/2015 2016 Hrs  
Heat acres: 1,100



	Heat Perimeter
	Intense Heat Areas
	Scattered Heat Areas
	Isolated Heat Sources
NAD 1983 UTM Zone 11N	

IRIN: Joe Larson  
Map produced:  
8/3/2015 2144 hrs