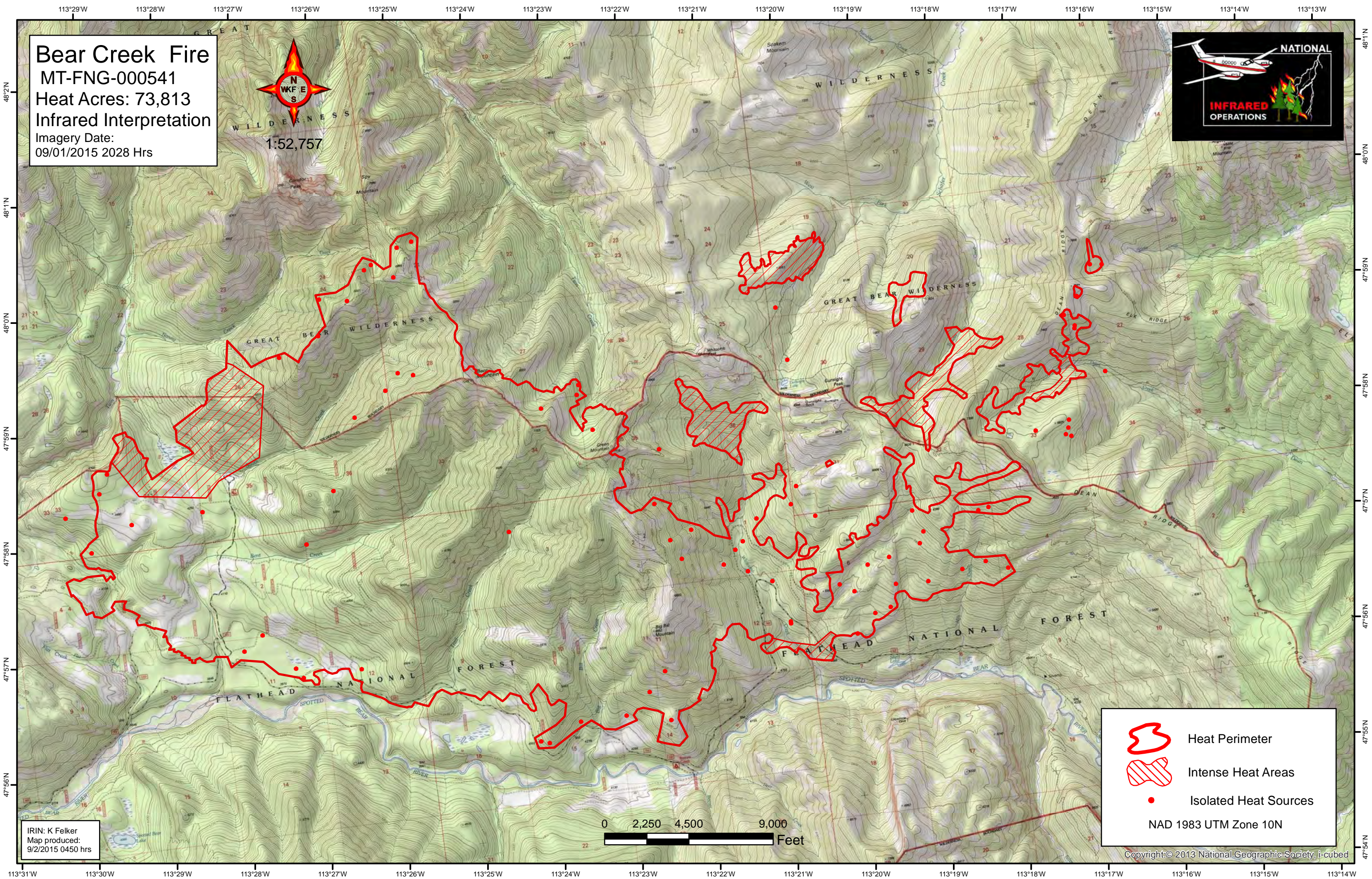
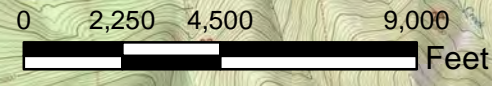





Bear Creek Fire
MT-FNG-000541
Heat Acres: 73,813
Infrared Interpretation
Imagery Date:
09/01/2015 2028 Hrs



IRIN: K Felker
Map produced:
9/2/2015 0450 hrs



-  Heat Perimeter
-  Intense Heat Areas
-  Isolated Heat Sources

NAD 1983 UTM Zone 10N