

113°37'W 113°36'W 113°35'W 113°34'W 113°33'W 113°32'W 113°31'W 113°30'W 113°29'W 113°28'W 113°27'W 113°26'W 113°25'W 113°24'W 113°23'W 113°22'W 113°21'W 113°20'W 113°19'W 113°18'W 113°17'W 113°16'W 113°15'W 113°14'W 113°13'W 113°12'W 113°11'W 113°10'W 113°9'W 113°8'W 113°7'W 113°6'W

Bear Creek Fire
MT-FNG-000541
Heat Acres: 73,813
Infrared Interpretation
Imagery Date:
09/01/2015 2028 Hrs






1:100,000



47°57'N
47°56'N
47°55'N
47°54'N
47°53'N
47°52'N
47°51'N
47°50'N
47°49'N
47°48'N
47°47'N
47°46'N
47°45'N
47°44'N
47°43'N
47°42'N
47°41'N

47°57'N
47°56'N
47°55'N
47°54'N
47°53'N
47°52'N
47°51'N
47°50'N
47°49'N
47°48'N
47°47'N
47°46'N
47°45'N
47°44'N
47°43'N
47°42'N
47°41'N

-  Heat Perimeter
 -  Intense Heat Areas
 -  Isolated Heat Sources
- NAD 1983 UTM Zone 10N



IRIN: K Felker
Map produced:
9/2/2015 0454 hrs

Copyright © 2013 National Geographic Society, Inc.

113°40'W 113°39'W 113°38'W 113°37'W 113°36'W 113°35'W 113°34'W 113°33'W 113°32'W 113°31'W 113°30'W 113°29'W 113°28'W 113°27'W 113°26'W 113°25'W 113°24'W 113°23'W 113°22'W 113°21'W 113°20'W 113°19'W 113°18'W 113°17'W 113°16'W 113°15'W 113°14'W 113°13'W 113°12'W 113°11'W 113°10'W 113°9'W 113°8'W 113°7'W 113°6'W