

115°25'0"W

115°24'0"W

45°32'0"N

45°32'0"N

45°31'0"N

45°31'0"N

45°30'0"N





45°30'0"N

115°25'0"W

115°24'0"W



Copyright © 2013 National Geographic Society, i-cubed

-  Heat Perimeter
-  Intense Heat Areas
-  Scattered Heat Areas
-  Isolated Heat Sources

GCS North American 1983



Blue Fire Infrared Heat Sources

1:15,000

0 0.125 0.25 0.5 Miles



IR Interpreter: Brian Monroe
 IR interpreted acres: 331
 Date: 07/05/2015
 Time received the Image: 0325 hrs