

# INFRARED MAP -- MOTORWAY COMPLEX -- BOULDER FIRE

## INFRARED MAP -- MOTORWAY COMPLEX - BOULDER FIRE

Imagery Flown: 9/12/2015 @ 20:23 PDT




Calculated IR acres : BOULDER IR perim = 5,012 acres

( 1 acre growth compared to ICT FirePolygon of 9/12/2015)

IRIN: Scott Wilkinson

Isolated heat sources (IR perimeter was expanded)  
( 114° 41' 22"W ; 46° 41' 30 "N )

### Legend

-  20150912\_2016\_PDT\_JAY\_PT\_BOULDER\_HeatPerimeter
-  20150912\_2016\_PDT\_JAY\_PT\_BOULDER\_IsolatedHeatSources
-  Motorway\_Jaypoint\_BoulderFires\_IR\_20150912\_2034



1:24,000

