

# Cabin Gulch Fire

Acreage- 1616

MT-HNF-00119

Operational Period: 7/24/2015 Day Shift

**Div Z**








**Div M**

**Div F**

**Div A**

**Div C**

## Briefing Map

-  Division Breaks
-  Helispots
-  DropPoints
-  Completed Line
-  Uncontrolled Fire Edge
-  Fire Perimeter
-  Structures



<https://goo.gl/009lcH>

1:10,000



Helispot	Lat	Long
H1	N 46 20.215	W 111 12.844
H2	N 46 20.590	W 111 11.823
H3	N 46 20.924	W 111 10.911
H4	N 46 21.464	W 111 11.526
H5	N 46 21.553	W 111 12.816
H6	N 46 21.180	W 111 13.850
H7	N 46 20.869	W 111 13.687
H8	N 46 20.491	W 111 14.124
H9	N 46 20.353	W 111 14.014
H10	N 46 20.354	W 111 13.545

