



LABEL	LON_DM	LAT_DM
TYPE: Incident Command Post	116 35.024 W 47 57.963 N	
TYPE: Helispot		
H-1	116 32.682 W 47 59.494 N	
TYPE: Water Source		
Engine Fill	116 33.304 W 48 00.674 N	
TYPE: Drop Point		
DP 1	116 30.983 W 47 59.036 N	
DP 10	116 33.273 W 48 00.626 N	
DP 40	116 31.502 W 48 00.331 N	
DP 5	116 32.733 W 47 59.461 N	
DP 60	116 29.933 W 47 59.473 N	
TYPE: Spot Fire		
	116 31.264 W 48 00.170 N	



## Cape Horn















### ID-POS-000388







Division Map  
July 9, 2015 Day  
Operational Period

Approx. 1155 acres  
07/07/2015 2334 hrs

**Legend**

-  Division
-  Drop Point
-  Helispot
-  Spot Fire
-  Water Source
-  Uncontrolled Fire Edge
-  Completed Dozer Line
-  Hand Line
-  Struc\_Addr\_Pts\_GCS
-  Structures
-  State Hwy
-  Primary Access
-  Road
-  Powerline (buried)

**Ownership**

-  USDA FOREST SERVICE
-  STATE
-  STIMSON
-  PRIVATE

Prepared by: Lester Maas  
Date: 7/8/2015  
Time: 11:52:49 PM

Coor. Sys.: NAD 1983 UTM Zone 11N  
Datum: North American 1983  
Units: Meter

Miles  
0 0.25 0.5

