





Cape Horn
 ID-POS-000388 
Incident
Action Plan
 July 10, 2015 Day
 Operational Period


 Approx. 1202 ac. as of
 07/09/2015 1800 hrs

Legend

-  Division
-  Drop Point
-  Helispot
-  Spot Fire
-  Water Source
-  Uncontrolled Fire Edge
-  Completed Dozer Line
-  H - Hand Line
-  State Hwy
-  Primary Access
-  Road
- OH_UG**
-  Powerline (overhead)
-  Powerline (underground)

Coord. Sys.: NAD 1983 UTM Zone 11N
 Datum: North American 1983
 Units: Meter

Prepared by: Lester Maas
 Date: 7/9/2015
 Time: 11:10:02 PM



 Miles
 0 0.25 0.5