



Cape Horn
 ID-POS-000388















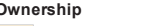

Incident Action Plan

July 13, 2015 Day Operational Period








Approx. 1326 ac. as of 07/11/2015 2013 hrs

Legend


-  Division
-  Drop Point
-  Helispot
-  Spot Fire
-  Water Source
-  Spot Fire (cold)
-  Uncontrolled Fire Edge
-  Completed Dozer Line
-  Completed Line
-  Hand Line
-  State Hwy
-  Primary Access
-  Road
-  Active Powerline
-  Inactive Powerline

Ownership

-  STIMSON
-  PRIVATE
-  USDA FOREST SERVICE
-  STATE

Coord. Sys.: NAD 1983 UTM Zone 11N
 Datum: North American 1983
 Units: Meter

Prepared by: Lester Maas
 Date: 7/12/2015
 Time: 9:11:10 PM



Miles
 0 0.125 0.25 0.5