

Cape Horn Fire Planning

July 22, 2015

Approx 1326 Acres

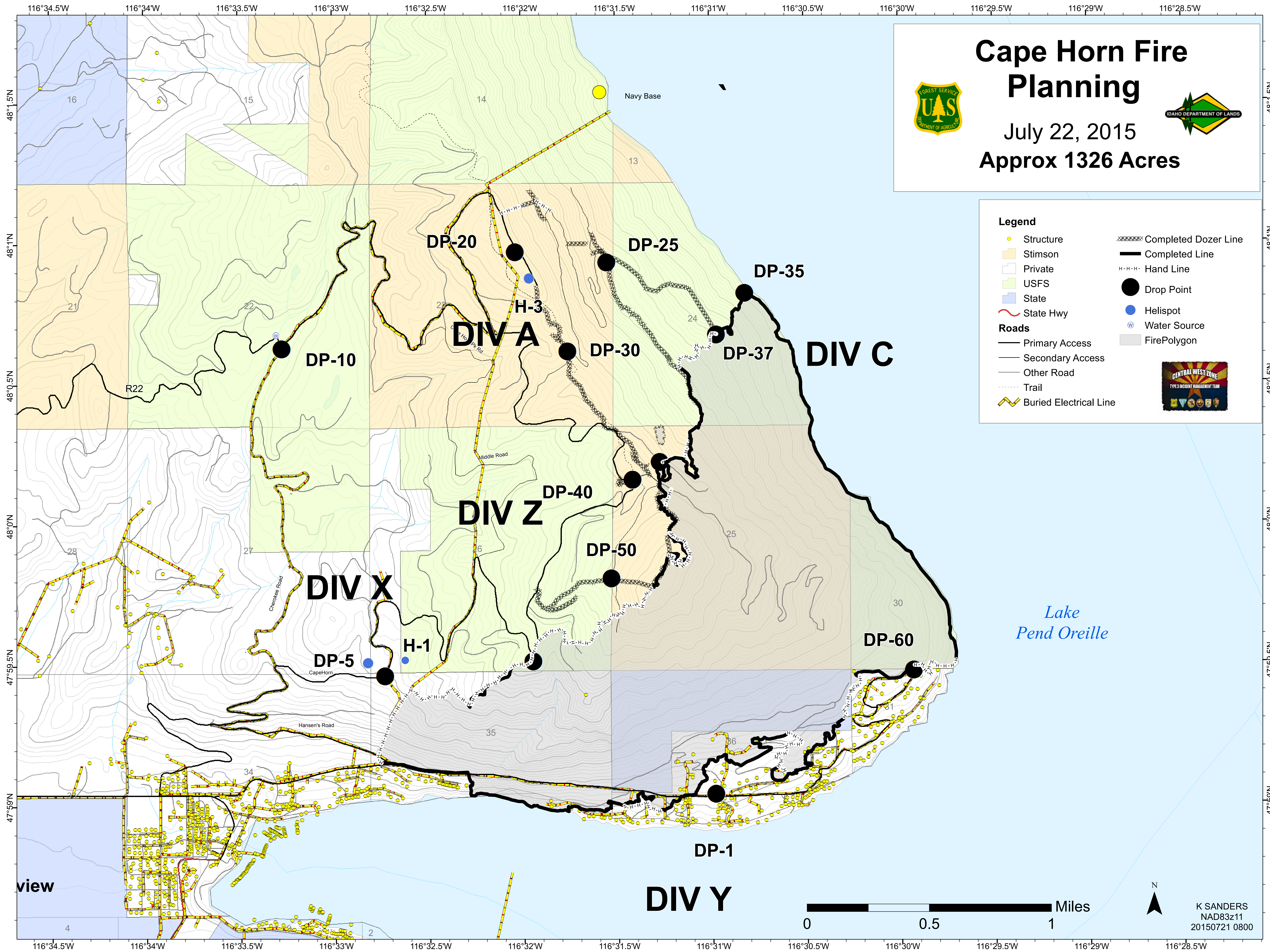


Legend



Structure	Completed Dozer Line
Stimson	Completed Line
Private	Hand Line
USFS	Drop Point
State	Helispot
State Hwy	Water Source
Primary Access	FirePolygon
Secondary Access	
Other Road	
Trail	
Buried Electrical Line	

Roads

- Primary Access
- Secondary Access
- Other Road
- Trail
- Buried Electrical Line



view



K SANDERS
NAD83z11
20150721 0800