






Cape Horn Fire Infrared Heat Sources


1:20,000

Legend

 Cloud Inteference

-  Heat Perimeter
 -  Intense Heat Areas
 -  Scattered Heat Areas
 -  Isolated Heat Sources
- GCS North American 1983

0 0.125 0.25 0.5 Miles



IR Interpreter: Brian Monroe
 IR interpreted acres: 1,309
 Date: 07/11/2015
 Time received the Image: 0015 hrs

Copyright © 2013 National Geographic Society, i-cubed