







Cape Horn Fire Infrared Heat Sources

1:23,212

Legend

-  Cloud Inteference
 -  Heat Perimeter
 -  Intense Heat Areas
 -  Scattered Heat Areas
 -  Isolated Heat Sources
- GCS North American 1983



IR Interpreter: Brian Monroe
 IR interpreted acres: 1,309
 Date: 07/11/2015
 Time received the Image: 0015 hrs