






Cape Horn Fire Infrared Heat Sources

1:20,000


Legend

 Cloud Inteference

-  Heat Perimeter
-  Intense Heat Areas
-  Scattered Heat Areas
-  Isolated Heat Sources

GCS North American 1983

0 0.125 0.25 0.5 Miles



IR Interpreter: Brian Monroe
 IR interpreted acres: 1,326
 Date: 07/12/2015
 Time received the Image: 2013 hrs