

48°00'N

48°00'N

47°59'0"N

47°59'0"N

116°33'0"W

116°32'0"W

116°31'0"W

116°30'0"W

116°29'0"W

116°33'0"W

116°32'0"W



116°31'0"W

116°30'0"W


116°29'0"W




Cape Horn Fire
ID-POS-000388
Map Date: 07/18/15
Imagery Date: 07/17/15
Time: 2240 PDT
Interpreted Acres: 1293.6 Acres
IRIN Lance R. Brady

-  Isolated Heat Source
-  Heat Perimeter

N



0 0.075 0.15 0.3 Miles



Source: Esri, DigitalGlobe, GeoEye, Earthstar Geographics, CNES/Airbus DS, USDA, USGS, AEA, GeoMapping, AeroGRID, IGN, IGF, Swisstopo, and the GIS User Community