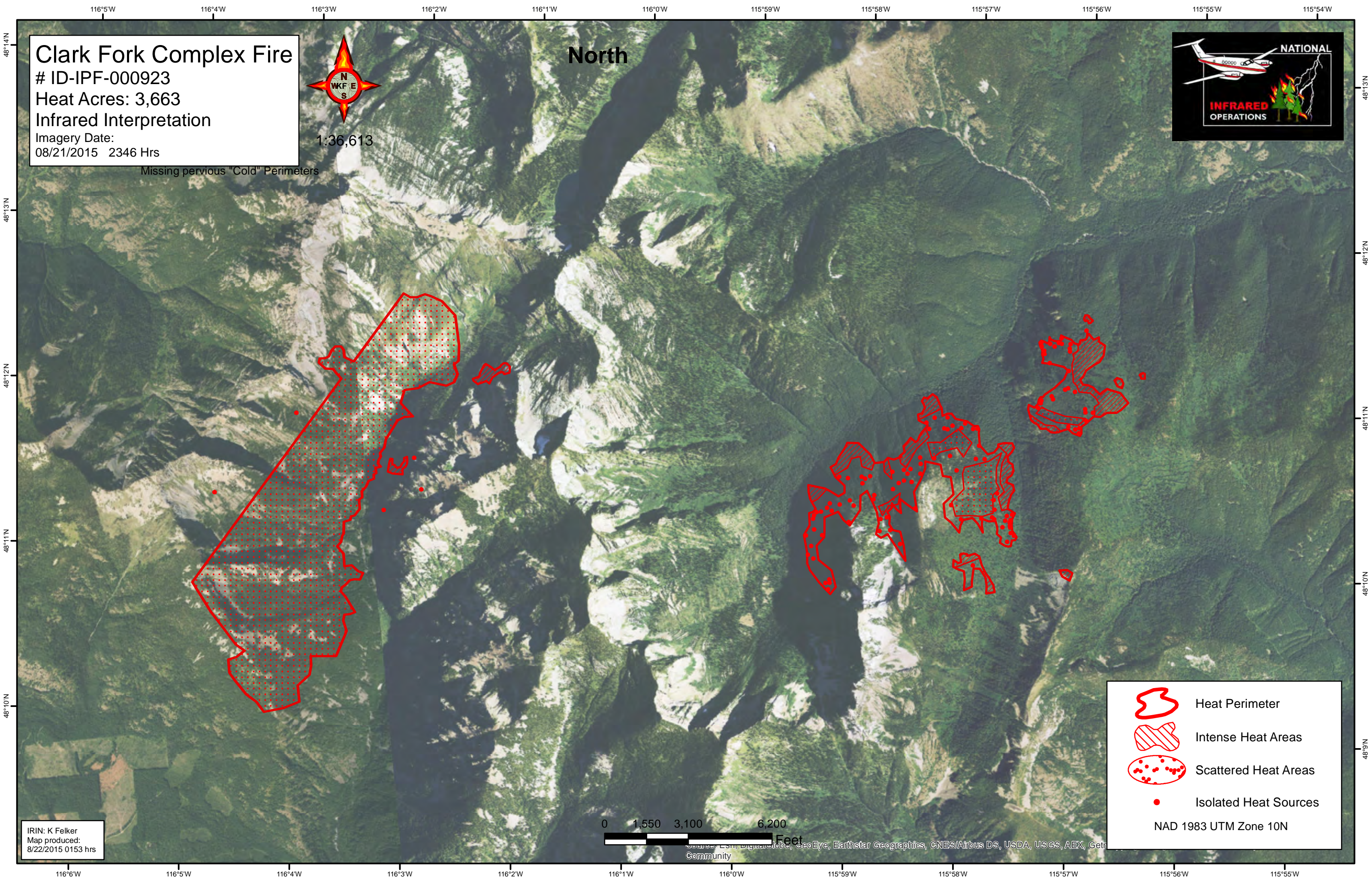






Clark Fork Complex Fire
ID-IPF-000923
Heat Acres: 3,663
Infrared Interpretation
Imagery Date:
08/21/2015 2346 Hrs



Missing previous "Cold" Perimeters

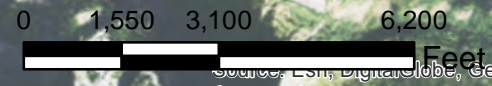
North



-  Heat Perimeter
-  Intense Heat Areas
-  Scattered Heat Areas
-  Isolated Heat Sources

NAD 1983 UTM Zone 10N

IRIN: K Felker
Map produced:
8/22/2015 0153 hrs



Source: Esri, DigitalGlobe, GeoEye, Earthstar Geographics, CNES/Airbus DS, USDA, USGS, AEX, Getac