





**Clark Fork Complex Fire**  
# ID-IPF-000923  
Heat Acres: 11,707  
Infrared Interpretation  
Imagery Date:  
08/22/2015 2044 Hrs

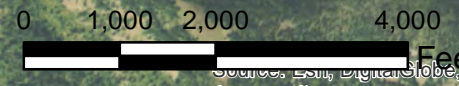


**South**



-  Heat Perimeter
-  Intense Heat Areas
-  Scattered Heat Areas
-  Isolated Heat Sources

NAD 1983 UTM Zone 10N



IRIN: K Felker  
Map produced:  
8/23/2015 0104 hrs

