



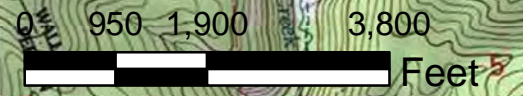


**Clark Fork Complex Fire**  
 # ID-IPF-000923  
 Heat Acres: 13,979  
 Infrared Interpretation  
 Imagery Date:  
 08/26/2015 2143 Hrs



-  Heat Perimeter
  -  Intense Heat Areas
  -  Scattered Heat Areas
  -  Isolated Heat Sources
- NAD 1983 UTM Zone 10N



IRIN: K Felker  
 Map produced:  
 8/27/2015 0239 hrs

