




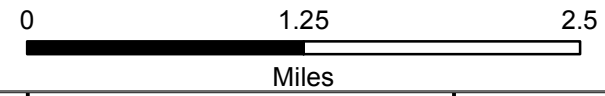


**Clark Fork Complex  
(ID-IPF-000923)  
Infrared Map**  
Infrared Map: 09/03/2015  
Imagery Date:09/03/2015  
Imagery Time: 0112  
Interpreted Total Acres: 15,754  
IRIN: Pete Martinez



-  Isolated Heat
-  Intense Heat
-  Scattered Heat
-  Heat Perimeter
-  CloudCover



116°0'0"W 115°57'30"W 115°55'0"W 115°52'30"W 115°50'0"W 115°47'30"W 115°45'0"W 115°42'30"W

48°10'0"N 48°7'30"N 48°5'0"N

Sawtooth Mtn  
LINCOLN SANDERS  
Hamilton Gulch  
Napoleon  
KANIKSU NATIONAL FOREST  
Government  
Cabinet  
Berrav Mtn  
Lookout  
Squaw Peak  
Billard Table  
Chappin  
BOUNDRY  
Copper  
Gulch  
Trail  
Pack  
R 32 W  
R 33 W  
R 34 W

0 1.25 2.5  
Miles

116°0'0"W 115°57'30"W 115°55'0"W 115°52'30"W 115°50'0"W 115°47'30"W 115°45'0"W 115°42'30"W

48°10'0"N 48°7'30"N 48°5'0"N