




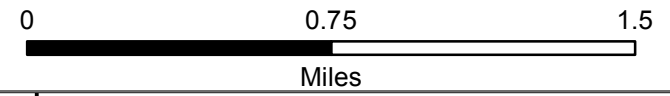


-  Isolated Heat
-  Intense Heat
-  Scattered Heat
-  Heat Perimeter
-  CloudCover



**Clark Fork Complex
(ID-IPF-000923)
Infrared Map**

Infrared Map: 09/03/2015
 Imagery Date: 09/03/2015
 Imagery Time: 0112
 Interpreted Total Acres: 15,754
 IRIN: Pete Martinez

116°5'0"W 116°2'30"W 116°0'0"W 115°57'30"W

48°12'30"N 48°10'0"N

116°5'0"W 116°2'30"W 116°0'0"W 115°57'30"W