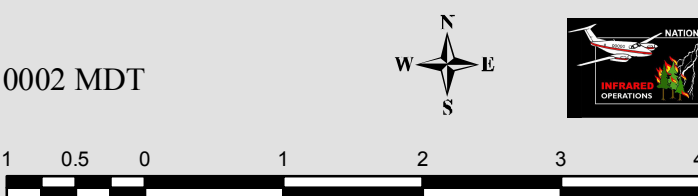
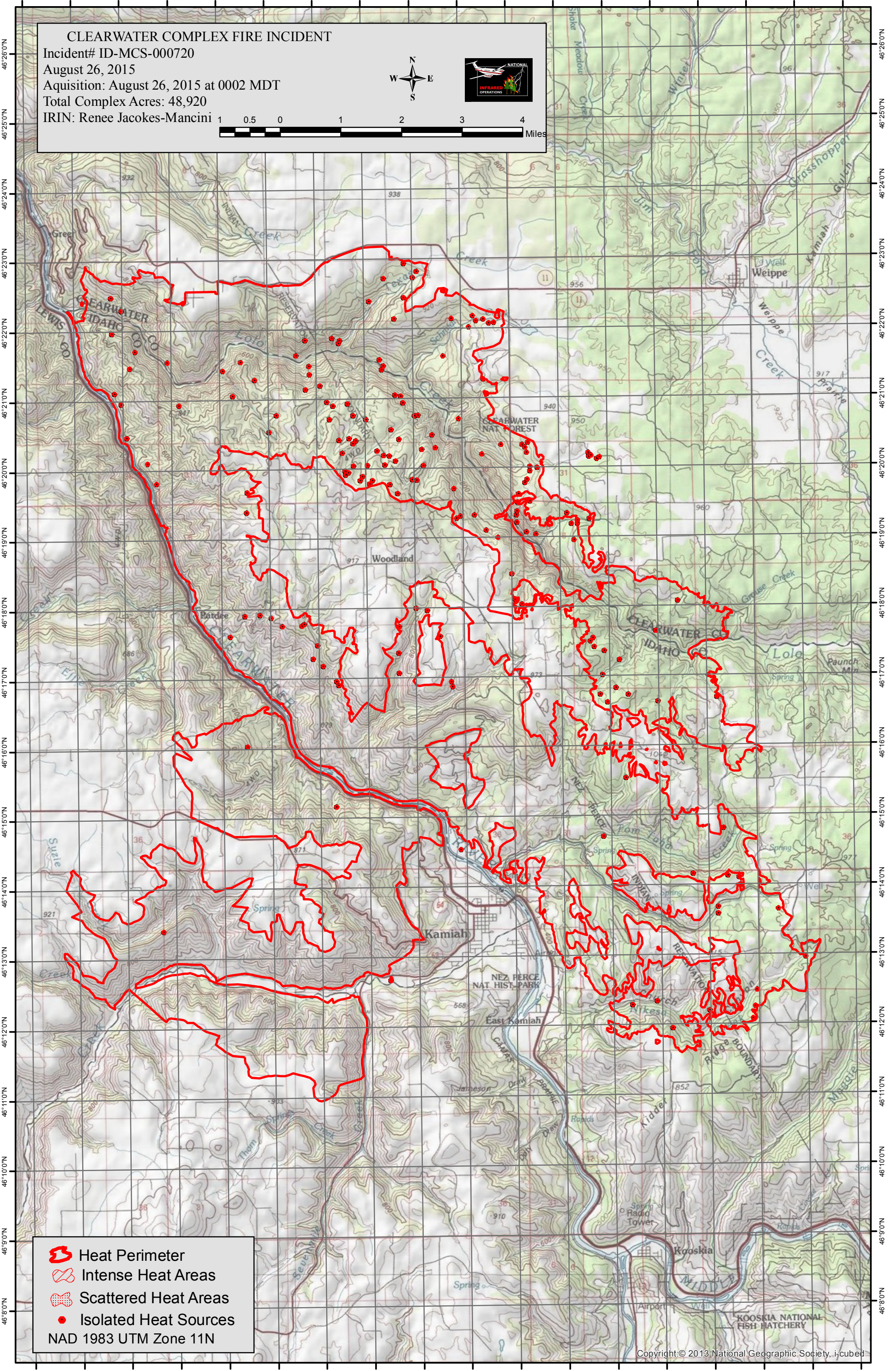






116°11'0"W 116°10'0"W 116°9'0"W 116°8'0"W 116°7'0"W 116°6'0"W 116°5'0"W 116°4'0"W 116°3'0"W 116°2'0"W 116°1'0"W 116°0'0"W 115°59'0"W 115°58'0"W 115°57'0"W 115°56'0"W 115°55'0"W 115°54'0"W

CLEARWATER COMPLEX FIRE INCIDENT
 Incident# ID-MCS-000720
 August 26, 2015
 Aquisition: August 26, 2015 at 0002 MDT
 Total Complex Acres: 48,920
 IRIN: Renee Jacokes-Mancini



1 0.5 0 1 2 3 4 Miles



-  Heat Perimeter
-  Intense Heat Areas
-  Scattered Heat Areas
-  Isolated Heat Sources

NAD 1983 UTM Zone 11N

116°11'0"W 116°10'0"W 116°9'0"W 116°8'0"W 116°7'0"W 116°6'0"W 116°5'0"W 116°4'0"W 116°3'0"W 116°2'0"W 116°1'0"W 116°0'0"W 115°59'0"W 115°58'0"W 115°57'0"W 115°56'0"W 115°55'0"W 115°54'0"W