



NORTHERN ROCKIES  
INCIDENT MANAGEMENT TEAM

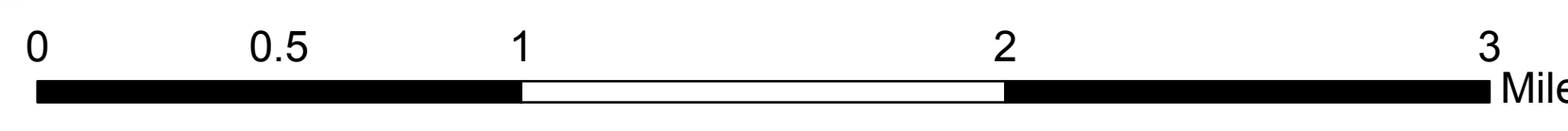
**Lawyer II Fire**  
ID-MCS-000646

**Briefing**  
August 14, 2015 Day



IDAHO DEPARTMENT OF LANDS





0 0.5 1 2 3 Miles

**Legend**

Trigger points	Streams	Roads	BLM	Spot Fire
Isolated Heat	Scattered Heat	Heat Perimeter	Tribal	Drop Point
Structures	High Voltage Power Lines	Division Break	Private	Helibase
			State	Uncontrolled Line
			IDFG	Dozer Line
			US Forest Service	R - R Road as Line
			Bennett Lumber	Hand Line
			Pottlatch	