

115°11'0"W

115°10'0"W

115°9'0"W

115°8'0"W

115°7'0"W

45°40'0"N

45°40'0"N

45°39'0"N

45°39'0"N

45°38'0"N

45°38'0"N

45°37'0"N

45°37'0"N

45°36'0"N

45°36'0"N

45°35'0"N

45°35'0"N


115°11'0"W

115°10'0"W





115°9'0"W

115°8'0"W


115°7'0"W



**Crown Fire**  
**ID-NCF-000497**  
**Map Date: 07/27/15**  
**Imagery Date: 07/26/15**  
**Time: 2129 MDT**  
**Interpreted Acres: 2507**  
**IRIN Lance R. Brady**

-  Isolated Heat
-  Heat Perimeter
-  Intense Heat
-  Scattered Heat

0 0.15 0.3 0.6 Miles



Source: Esri, DigitalGlobe, GeoEye, Aero