



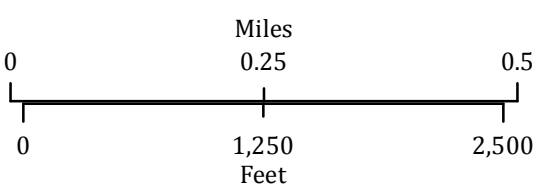


Ditch Fire
 ID-NCF-000829
 Infrared
 Interpretation

Imagery Date:
 08/26/2015 2150 MDT

-  Isolated Heat Sources
-  Heat Perimeter
-  Intense Heat
-  Scattered Heat



Datum: North American 1983

IRIN: Howard Harrison
 Map produced:
 08/26/2015 2221 PDT
 Interpreted size: 46 acres

