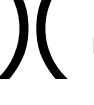



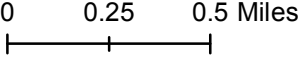



 Structures
 Division
 Branch
 Uncontrolled Fire Edge
 Completed Line
 0 0.25 0.5 Miles


Ops Map
 Spotted Eagle Fire
 MT-LCF-5061
 Branch I (E)
 4-Sep-2015


 Northern Rockies
 NATIONAL
 INCIDENT MANAGEMENT TEAM
 3-Sep-2015 @ 22:56