

112°59'W 112°58'W 112°57'W 112°56'W 112°55'W 112°54'W 112°53'W 112°52'W 112°51'W 112°50'W 112°49'W 112°48'W 112°47'W 112°46'W

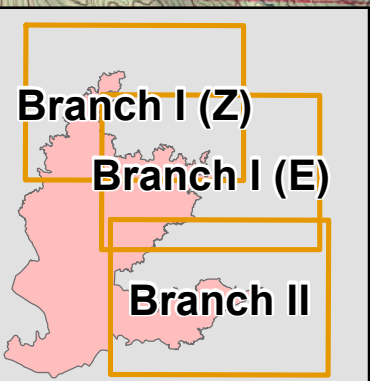


8-Sep-2015 @ 19:32



Link to Dropbox for Maps and IAP

0 0.5 1 Miles



**Div J**










Mt Poia Origin

**Div O**

**Branch II**

**BOB MARSHALL WILDERNESS**

Ops Map  
Spotted Eagle Fire  
MT-LCF-5061  
Branch II  
9-Sep-2015

-  Structures
-  Division
-  Branch
-  Camp
-  Helispot
-  H - H - Hand Line
-  Uncontrolled Fire Edge
-  Completed Dozer Line
-  Completed Line
-  Wilderness

112°59'W 112°58'W 112°57'W 112°56'W 112°55'W 112°54'W 112°53'W 112°52'W 112°51'W 112°50'W 112°49'W 112°48'W 112°47'W 112°46'W