

115°51'W

115°50'W

115°49'W

115°48'W

115°47'W

48°11'N

48°10'N

48°9'N

48°8'N

48°7'N

48°6'N

48°11'N

48°10'N

48°9'N

48°8'N

48°7'N

48°6'N

Goat Rock Complex

Heat Acres: 4,224

MT-KNF-000281

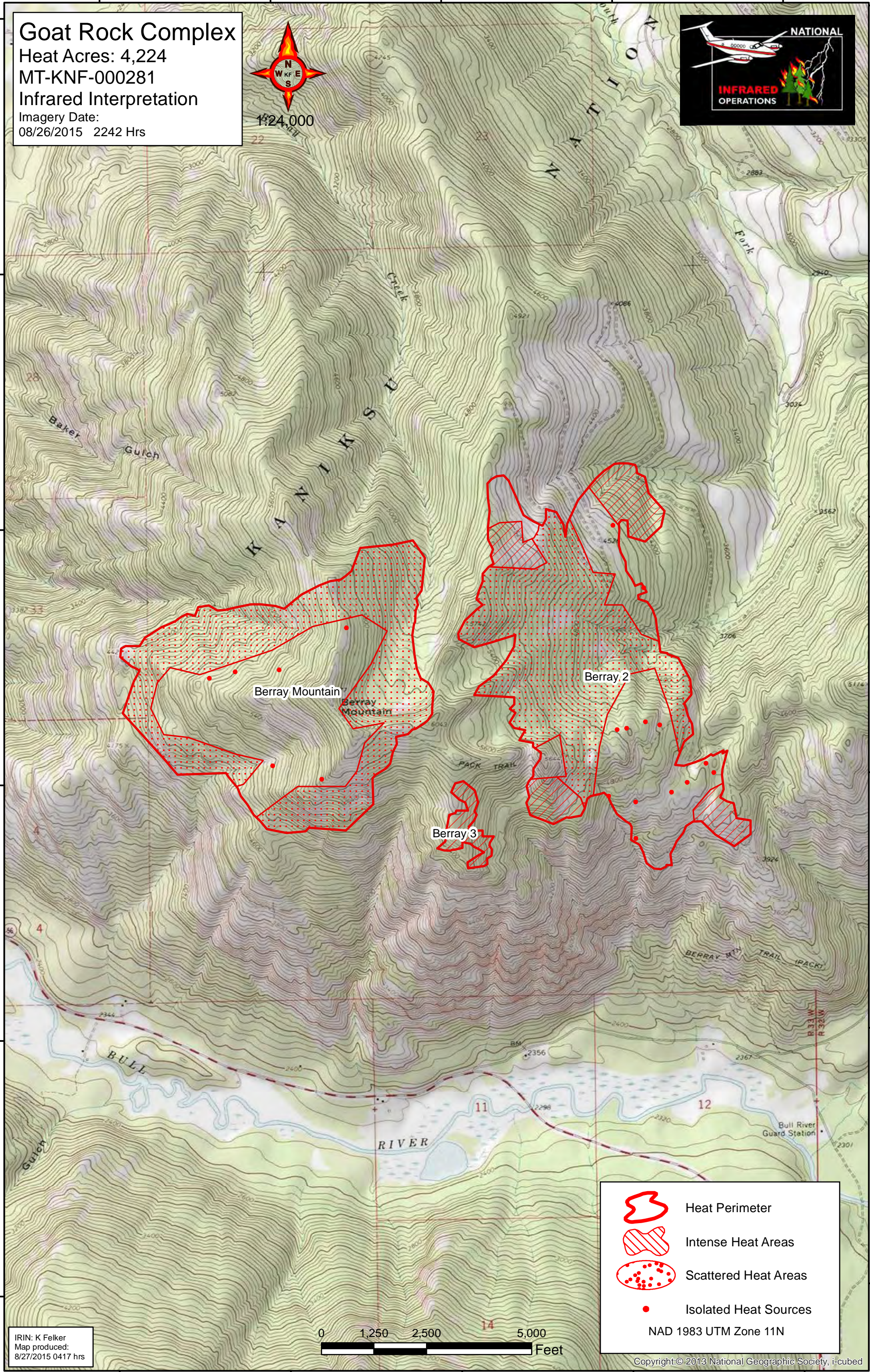
Infrared Interpretation

Imagery Date:

08/26/2015 2242 Hrs



1:24,000



Berray Mountain

Berray Mountain





Berray 2

Berray 3

BULL RIVER

BULL RIVER

Bull River Guard Station

-  Heat Perimeter
-  Intense Heat Areas
-  Scattered Heat Areas
-  Isolated Heat Sources

NAD 1983 UTM Zone 11N

IRIN: K Felker
Map produced:
8/27/2015 0417 hrs

