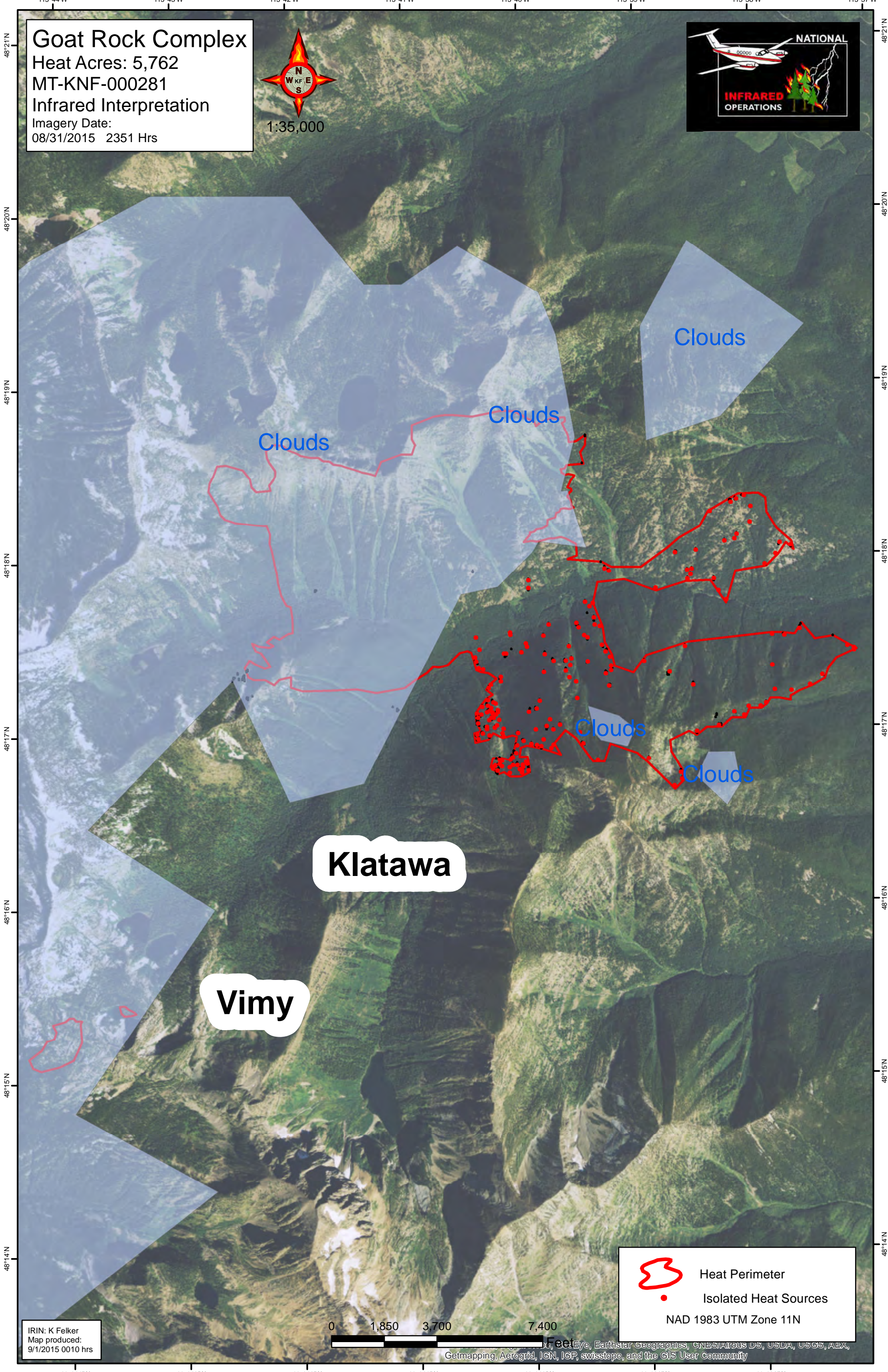


115°44'W 115°43'W 115°42'W 115°41'W 115°40'W 115°39'W 115°38'W 115°37'W

Goat Rock Complex
Heat Acres: 5,762
MT-KNF-000281
Infrared Interpretation
Imagery Date:
08/31/2015 2351 Hrs



Clouds

Clouds



Clouds

Clouds

Clouds

Klatawa

Vimy

 Heat Perimeter
 Isolated Heat Sources
NAD 1983 UTM Zone 11N

0 1,850 3,700 7,400 Feet

IRIN: K Felker
Map produced:
9/1/2015 0010 hrs

Map data provided by: GeoEye, Earthstar Geographics, CNES/Airbus DS, USDA, USGS, AEX, Getmapping, Aerogrid, IGN, IGP, swisstopo, and the GIS User Community

48°21'N
48°20'N
48°19'N
48°18'N
48°17'N
48°16'N
48°15'N
48°14'N

48°21'N
48°20'N
48°19'N
48°18'N
48°17'N
48°16'N
48°15'N
48°14'N

115°44'W 115°43'W 115°42'W 115°41'W 115°40'W 115°39'W 115°38'W