

116°10'0"W 116°8'0"W 116°6'0"W 116°4'0"W 116°2'0"W 116°0'0"W 115°58'0"W 115°56'0"W 115°54'0"W 115°52'0"W 115°50'0"W 115°48'0"W 115°46'0"W 115°44'0"W 115°42'0"W 115°40'0"W 115°38'0"W 115°36'0"W 115°34'0"W 115°32'0"W 115°30'0"W





48°19'30"N
48°19'0"N
48°18'30"N
48°18'0"N
48°17'30"N
48°17'0"N
48°16'30"N
48°16'0"N
48°15'30"N
48°15'0"N
48°14'30"N
48°14'0"N
48°13'30"N
48°13'0"N
48°12'30"N
48°12'0"N
48°11'30"N
48°11'0"N
48°10'30"N
48°10'0"N
48°9'30"N
48°9'0"N
48°8'30"N
48°8'0"N
48°7'30"N
48°7'0"N
48°6'30"N
48°6'0"N
48°5'30"N
48°5'0"N
48°4'30"N
48°4'0"N
48°3'30"N
48°3'0"N
48°2'30"N

48°19'30"N
48°19'0"N
48°18'30"N
48°18'0"N
48°17'30"N
48°17'0"N
48°16'30"N
48°16'0"N
48°15'30"N
48°15'0"N
48°14'30"N
48°14'0"N
48°13'30"N
48°13'0"N
48°12'30"N
48°12'0"N
48°11'30"N
48°11'0"N
48°10'30"N
48°10'0"N
48°9'30"N
48°9'0"N
48°8'30"N
48°8'0"N
48°7'30"N
48°7'0"N
48°6'30"N
48°6'0"N
48°5'30"N
48°5'0"N
48°4'30"N
48°4'0"N
48°3'30"N
48°3'0"N
48°2'30"N


Goat Rock Complex
Incident # - MT-KNF-000281
Infrared Imagery Map
Imagery Flown:
October 8th, 2015 - 2157
Interpreted Acres: 22,746 Acres
IRIN: Bob Brantlinger

Heat sources
Outside complex

Legend

-  Heat Perimeter
-  Isolated Heat Source
-  Intense Heat
-  Scattered Heat Source

0 0.375 0.75 1.5 2.25 3 3.75 4.5 5.25 Miles




116°10'30"W 116°8'30"W 116°6'30"W 116°4'30"W 116°2'30"W 116°0'30"W 115°58'30"W 115°56'30"W 115°54'30"W 115°52'30"W 115°50'30"W 115°48'30"W 115°46'30"W 115°44'30"W 115°42'30"W 115°40'30"W 115°38'30"W 115°36'30"W 115°34'30"W 115°32'30"W 115°30'30"W